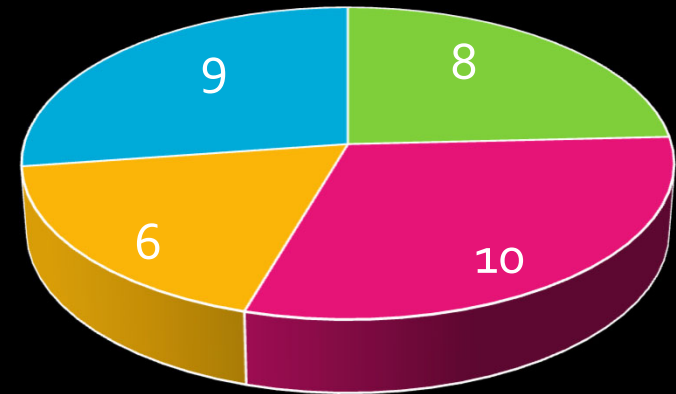


# Project Archetypes

#		Weed Control Only	Bank Stabilization	Channel Realignment - Floodplain	Channel Realignment - Pool
1	DFW	x			
2	Cold Canyon		x		
3	Fishing Access 1	x			
4	Fishing Access 2	x			
5	Cahill	x			
6	Fishing Access 3		x		
7	Fishing Access 4 & 5	x			
8	Lake Solano	x			
9	NAWCA	x			
10	Duncan - Giovannoni			x	
11	WPCP				x
12	East of 505				x
13	Warren				x
14	Upper McNamara				x
15	Lower McNamara			x	
16	Lester			x	
17	Russell Ranch			x	
18	Stevenson Bridge	x			
19	Glide Ranch				x
20	Nishikawa			x	
21	Olmo-Hammond-UCD				x
22	I-80 to Old Davis Road				x
23	Old Davis Road to Mace			x	
24	Mace to Road 106A			x	
25	Road 106A to Yolo Bypass				x
26	Thompson Canyon		x		
27	Bray Canyon		x		
28	Unnamed Trib -122.0668		x		
29	Unnamed Trib -122.0377		x		
30	Unnamed Trib -122.0135		x		
31	Pleasants Creek		x		
32	McCune Creek		x		
33	Dry Creek		x		




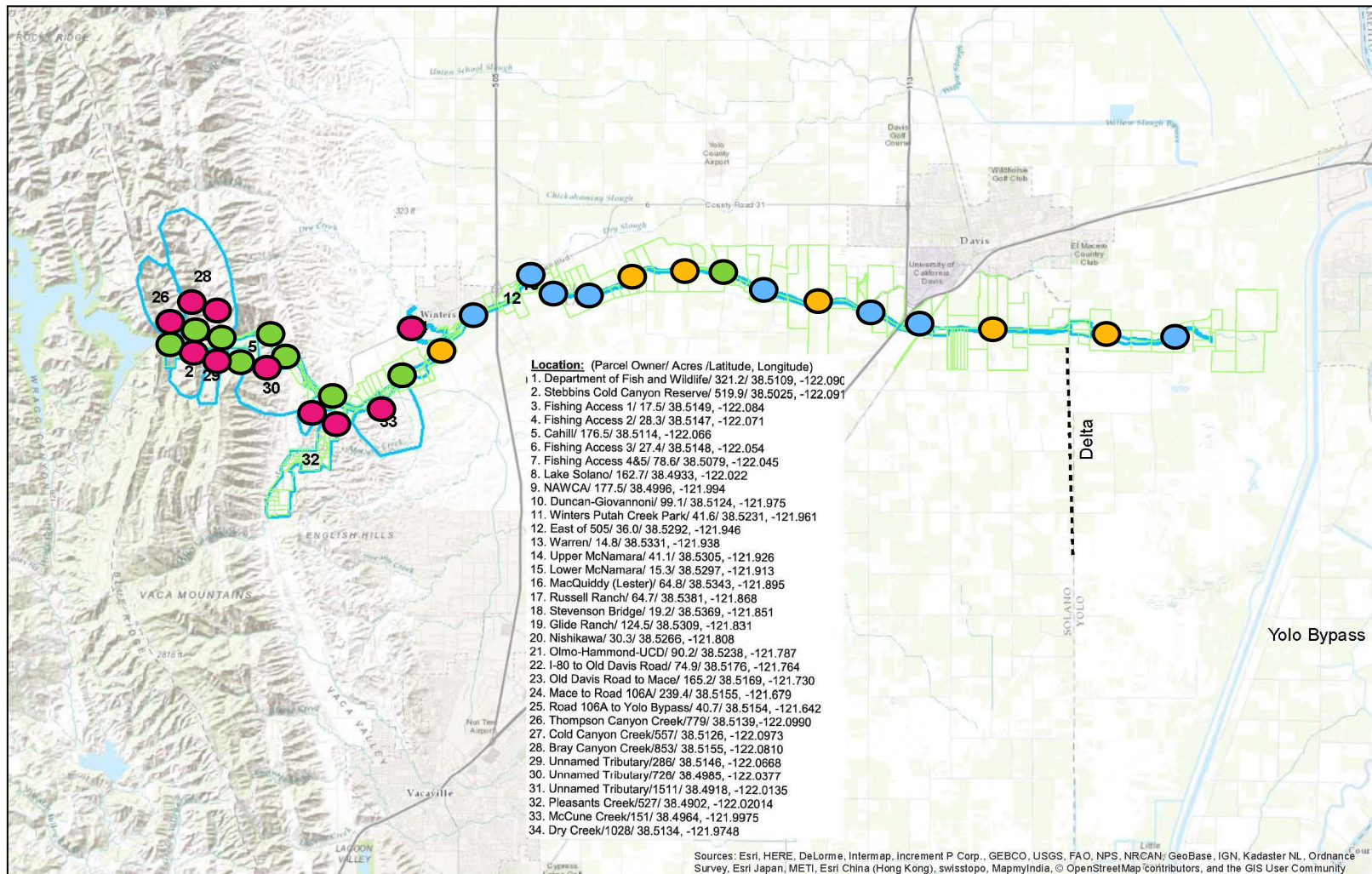
■ Weed Control Only

■ Bank Stabilization

■ Channel Realignment - Floodplain

■ Channel Realignment - Pool

# PIN 32358: Lower Putah Creek Watershed Restoration



- Weed Control Only
- Bank Stabilization
- Channel Realignment - Floodplain
- Channel Realignment - Pool